
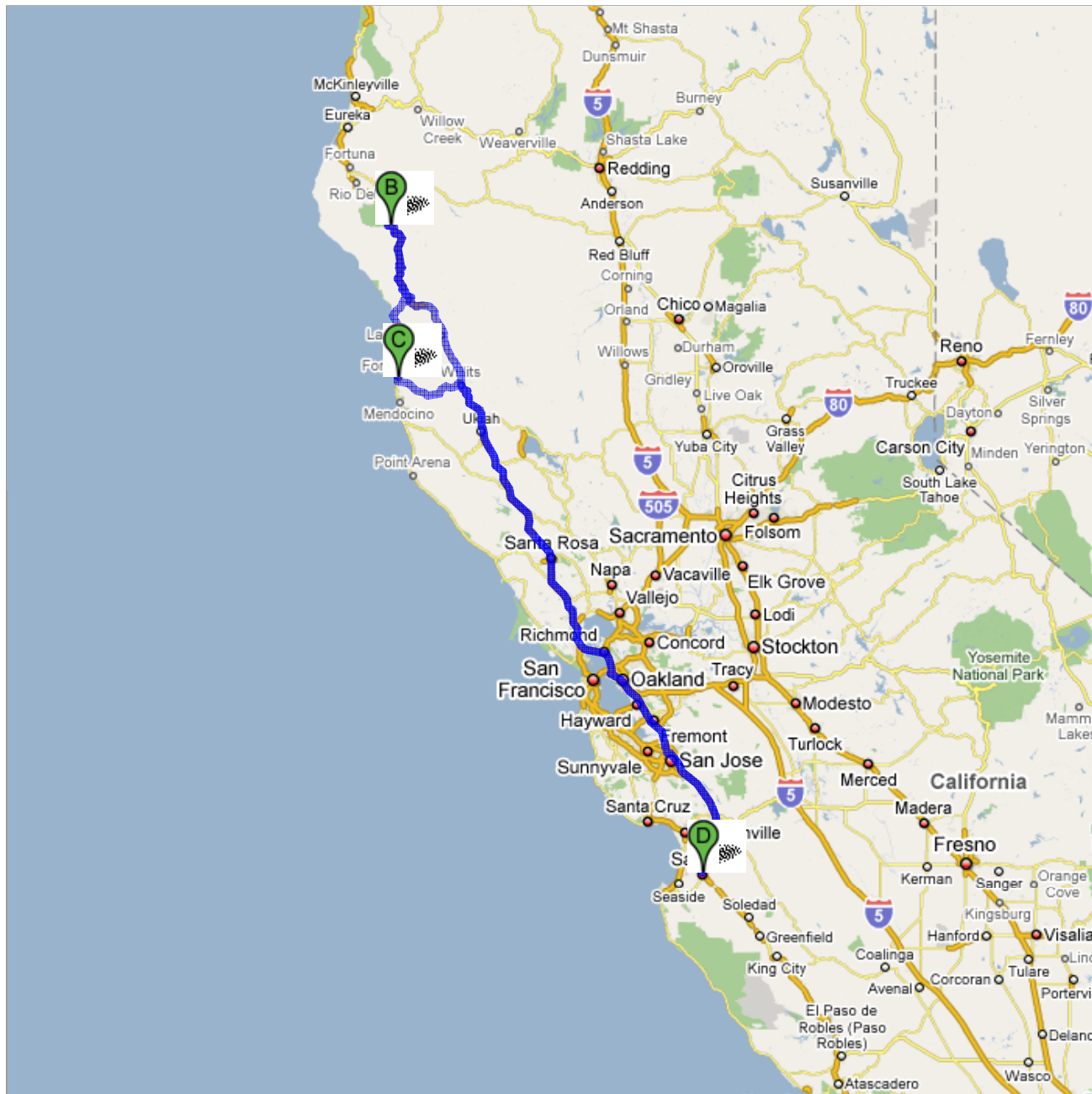

























**Directions to 333 N Main St, Salinas, CA 93901**  
681 mi – about 12 hours 11 mins

**Save trees. Go green!**  
 Download Google Maps on your phone at [google.com/gmm](http://google.com/gmm)








 333 N Main St, Salinas, CA 93901

- |   |  |                             |
|---|--|-----------------------------|
|    | 1. Head <b>south</b> on <b>CA-183/N Main St</b> toward <b>Menke St</b>   | go 489 ft<br>total 489 ft   |
|    | 2. Make a <b>U-turn</b> at <b>Menke St</b><br>Continue to follow N Main St<br>About 1 min  | go 0.4 mi<br>total 0.5 mi   |
|    | 3. Take the <b>US Hwy101 N</b> ramp on the <b>left</b> to <b>San Jose/San Francisco</b><br>About 1 min   | go 0.3 mi<br>total 0.8 mi   |
|   | 4. Merge onto <b>El Camino Real N</b><br>About 28 mins   | go 24.4 mi<br>total 25.2 mi |
|    | 5. Continue on <b>US-101 N</b><br>About 32 mins  | go 34.6 mi<br>total 59.7 mi |
|    | 6. Take the exit onto <b>I-880 N</b> toward <b>Oakland</b><br>About 39 mins  | go 40.3 mi<br>total 100 mi  |
|    | 7. Take the exit onto <b>I-580 W/I-80 E</b> toward <b>Sacramento/San Rafael</b><br>Continue to follow I-580 W<br><b>Partial toll road</b><br>About 19 mins | go 18.4 mi<br>total 119 mi  |
|    | 8. Take the exit onto <b>US-101 N</b><br>About 1 hour 10 mins  | go 73.8 mi<br>total 192 mi  |
|    | 9. Continue on <b>CA-101 N</b><br>About 11 mins  | go 10.7 mi<br>total 203 mi  |
|  | 10. Continue on <b>US-101</b>  | go 0.4 mi<br>total 203 mi   |
|  | 11. Continue on <b>CA-101</b><br>About 3 mins  | go 2.3 mi<br>total 206 mi   |
|  | 12. Continue on <b>US-101</b><br>About 1 min   | go 1.3 mi<br>total 207 mi   |
|  | 13. Continue on <b>CA-101</b><br>About 2 mins  | go 1.9 mi<br>total 209 mi   |
|  | 14. Continue on <b>US-101</b><br>About 16 mins   | go 16.9 mi<br>total 226 mi  |
|  | 15. Continue on <b>CA-101/CA-20</b><br>Continue to follow CA-20<br>About 15 mins   | go 12.5 mi<br>total 238 mi  |
|  | 16. Continue on <b>S Main St/US-101</b><br>About 2 mins  | go 1.0 mi<br>total 239 mi   |
|  | 17. Continue on <b>CA-101</b><br>About 9 mins  | go 7.8 mi<br>total 247 mi   |
|  | 18. Continue on <b>US-101</b><br>About 8 mins  | go 7.3 mi<br>total 254 mi   |
|  | 19. Continue on <b>CA-101</b><br>About 10 mins   | go 9.1 mi<br>total 264 mi   |
|  | 20. Continue on <b>US-101</b><br>About 22 mins   | go 20.9 mi<br>total 284 mi  |
|  | 21. Continue on <b>CA-101/CA-271</b><br>Continue to follow CA-271<br>About 8 mins  | go 7.6 mi<br>total 292 mi   |

	22. Continue on <b>US-101 N</b> About 29 mins	go 30.8 mi total 323 mi
	23. Take exit <b>656</b> toward <b>Myers Flat</b>	go 0.2 mi total 323 mi
	24. Turn <b>left</b> at <b>CA-254/Ave of the Giants</b> (signs for <b>Ave of the Giants</b> ) About 2 mins	go 0.5 mi total 324 mi










Total: **324 mi** – about **5 hours 29 mins**






 Avenue of the Giants, CA total 0.0 mi

	25. Head <b>south</b> on <b>CA-254/Ave of the Giants</b> toward <b>Humbolt Redwoods State Park</b> About 1 min	go 0.7 mi total 0.7 mi
	26. Turn <b>right</b> to merge onto <b>US-101 S</b> About 31 mins	go 32.3 mi total 33.0 mi
	27. Continue on <b>CA-101/CA-271</b> Continue to follow CA-271 About 8 mins	go 7.6 mi total 40.5 mi
	28. Turn <b>right</b> at <b>CA-1/CA-208/CA-271</b> Continue to follow CA-1/CA-208 About 9 mins	go 5.2 mi total 45.7 mi
	29. Turn <b>left</b> to stay on <b>CA-1/CA-208</b> About 11 mins	go 7.4 mi total 53.1 mi
	30. Turn <b>left</b> to stay on <b>CA-1/CA-208</b> Continue to follow CA-1 About 23 mins	go 15.0 mi total 68.1 mi
	31. Turn <b>left</b> to stay on <b>CA-1</b> About 26 mins	go 15.9 mi total 84.0 mi

Total: **84.0 mi** – about **1 hour 49 mins**

 Fort Bragg, CA total 0.0 mi

	32. Head <b>south</b> on <b>CA-1/Main St S</b> toward <b>Madrone St</b> About 2 mins	go 1.5 mi total 1.5 mi
	33. Turn <b>left</b> at <b>CA-20/Fort Bragg-Willits Rd</b> About 52 mins	go 33.1 mi total 34.6 mi
	34. Turn <b>right</b> at <b>CA-20/S Main St/US-101</b> Continue to follow CA-20 About 18 mins	go 15.6 mi total 50.2 mi
	35. Continue on <b>US-101 S</b> About 13 mins	go 13.8 mi total 64.0 mi
	36. Continue on <b>CA-101</b> About 2 mins	go 1.9 mi total 65.9 mi
	37. Continue on <b>US-101</b> About 1 min	go 1.3 mi total 67.2 mi
	38. Continue on <b>CA-101</b> About 3 mins	go 2.3 mi total 69.4 mi
	39. Continue on <b>US-101</b>	go 0.4 mi total 69.8 mi
	40. Continue on <b>CA-101</b>	go 10.7 mi total 80.5 mi

	About 11 mins	
	41. Continue on <b>US-101 S</b> About 1 hour 10 mins	go 73.5 mi total 154 mi
	42. Take the <b>I-580</b> exit toward <b>Oakland/Richmond Bridge</b>	go 0.3 mi total 154 mi
	43. Slight <b>right</b> at <b>I-580 E</b> (signs for <b>Richmond/Oakland/I-580</b> ) About 18 mins	go 17.2 mi total 172 mi
	44. Take the <b>I-880/W Grand Ave</b> exit toward <b>San Jose/Alameda</b>	go 0.3 mi total 172 mi
	45. Keep <b>left</b> at the fork to continue toward <b>I-880 S</b> and merge onto <b>I-880 S</b> About 40 mins	go 41.2 mi total 213 mi
	46. Take exit <b>4B</b> to merge onto <b>US-101 S</b> toward <b>Los Angeles</b> About 42 mins	go 44.6 mi total 258 mi
	47. Continue on <b>CA-101/CA-156/El Camino Real</b> Continue to follow El Camino Real About 18 mins	go 14.8 mi total 273 mi
	48. Exit onto <b>CA-183/N Main St</b> toward <b>Salinas</b> Destination will be on the right About 1 min	go 0.4 mi total 273 mi

Total: **273 mi** – about **4 hours 52 mins**

 333 N Main St, Salinas, CA 93901

These directions are for planning purposes only. You may find that construction projects, traffic, weather, or other events may cause conditions to differ from the map results, and you should plan your route accordingly. You must obey all signs or notices regarding your route.

Map data ©2008 , Sanborn, Tele Atlas