
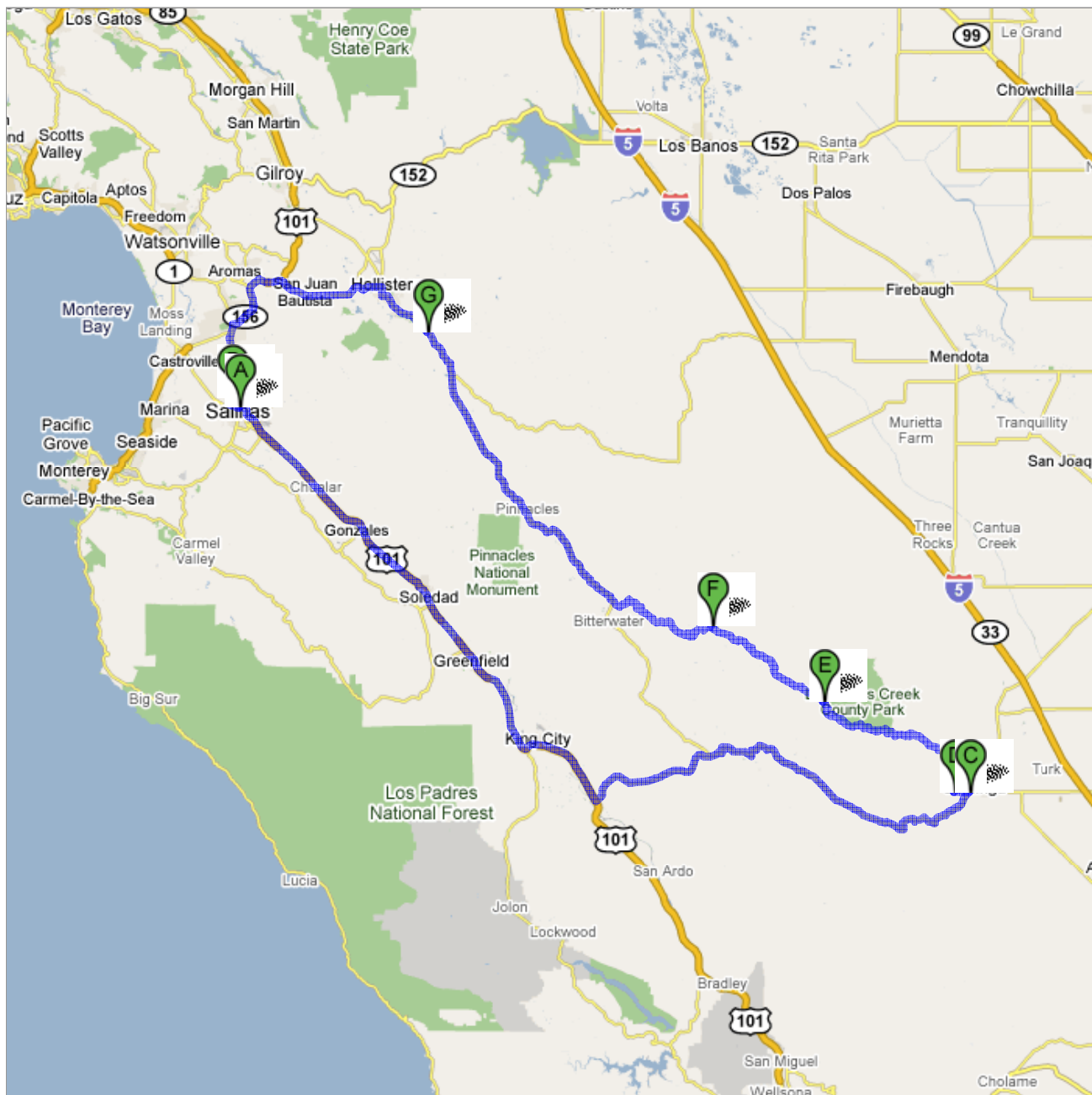






Directions to CA-183/N Main St 228 mi – about 6 hours 10 mins

Save trees. Go green!
 Download Google Maps on your phone at google.com/gmm



 Martella St

1. Head **south** on **Martella St** toward **W Menke St** go 0.1 mi
total 0.1 mi
-  2. Turn **right** at **W Rossi St** go 1.0 mi
total 1.2 mi
About 3 mins
-  3. Turn **right** at **N Davis Rd** go 0.7 mi
total 1.8 mi
About 2 mins


Total: **1.8 mi** – about **5 mins**

 N Davis Rd

total 0.0 mi

4. Head **northeast** on **N Davis Rd** toward **Calle del Adobe/W Laurel Dr** go 118 ft
total 118 ft
-  5. Turn **right** at **Calle del Adobe/W Laurel Dr** go 312 ft
total 430 ft
6. Take the ramp onto **El Camino Real S/US-101 S** go 56.4 mi
total 56.4 mi
Continue to follow El Camino Real S
About 53 mins
7. Take the **State Hwy 198** exit toward **Coalinga/San Lucas** go 0.2 mi
total 56.7 mi
-  8. Turn **left** at **CA-198** (signs for **COALINGA/SAN LUCAS**) go 48.3 mi
total 105 mi
About 1 hour 15 mins


Total: **105 mi** – about **2 hours 9 mins**

 CA-198/CA-33/W Elm Ave




total 0.0 mi

9. Head **northwest** on **W Polk St** toward **Sunset St** go 0.5 mi
total 0.5 mi
About 2 mins
10. Continue on **Jayne Ave** go 1.0 mi
total 1.5 mi
About 3 mins


Total: **1.5 mi** – about **4 mins**

 Jayne Ave

total 0.0 mi

11. Head **northwest** on **Jayne Ave** toward **S Derrick Blvd** go 30 ft
total 30 ft
12. Continue on **S Derrick Blvd** go 4.0 mi
total 4.0 mi
About 11 mins
-  13. Turn **left** at **Los Gatos Rd/Old Coalinga Rd/W Tornado Ave** go 1.7 mi
total 5.7 mi
About 5 mins
-  14. Slight **left** at **Los Gatos Rd/Old Coalinga Rd** go 2.9 mi
total 8.6 mi
About 7 mins
-  15. Slight **left** at **Los Gatos Rd** go 12.9 mi
total 21.5 mi
About 31 mins

Total: **21.5 mi** – about **54 mins**

 Coalinga Rd/Los Gatos Rd


total 0.0 mi

16. Head **northwest** on **Coalinga Rd/Los Gatos Rd** toward **Derrick Rd** go 14.8 mi
total 14.8 mi
Continue to follow Coalinga Rd
About 36 mins

Total: **14.8 mi** – about **35 mins**

 Coalinga Rd total 0.0 mi

17. Head **west** on **Coalinga Rd** go 14.3 mi
total 14.3 mi
About 34 mins

 18. Slight **left** at **CA-25** go 34.7 mi
total 49.0 mi
About 54 mins


 19. Turn **right** at **E 5th St** go 30 ft
total 49.0 mi

Total: **49.0 mi** – about **1 hour 28 mins**


 E 5th St total 0.0 mi

20. Head **southwest** on **E 5th St** toward **CA-25** go 30 ft
total 30 ft

 21. Turn **right** at **CA-25** go 6.8 mi
total 6.8 mi
About 13 mins

 22. Turn **left** at **4th St** go 0.6 mi
total 7.4 mi
About 2 mins


23. Continue on **4th St Ext/San Juan Rd** go 2.2 mi
total 9.6 mi
Continue to follow San Juan Rd
About 4 mins

 24. Turn **left** at **CA-156** go 8.2 mi
total 17.8 mi
About 13 mins

25. Take the ramp onto **El Camino Real** go 16.0 mi
total 33.9 mi
About 20 mins

 26. Exit onto **CA-183/N Main St** toward **Salinas** go 0.4 mi
total 34.3 mi
About 1 min

Total: **34.3 mi** – about **52 mins**

 CA-183/N Main St

These directions are for planning purposes only. You may find that construction projects, traffic, weather, or other events may cause conditions to differ from the map results, and you should plan your route accordingly. You must obey all signs or notices regarding your route.

Map data ©2009 , Tele Atlas