



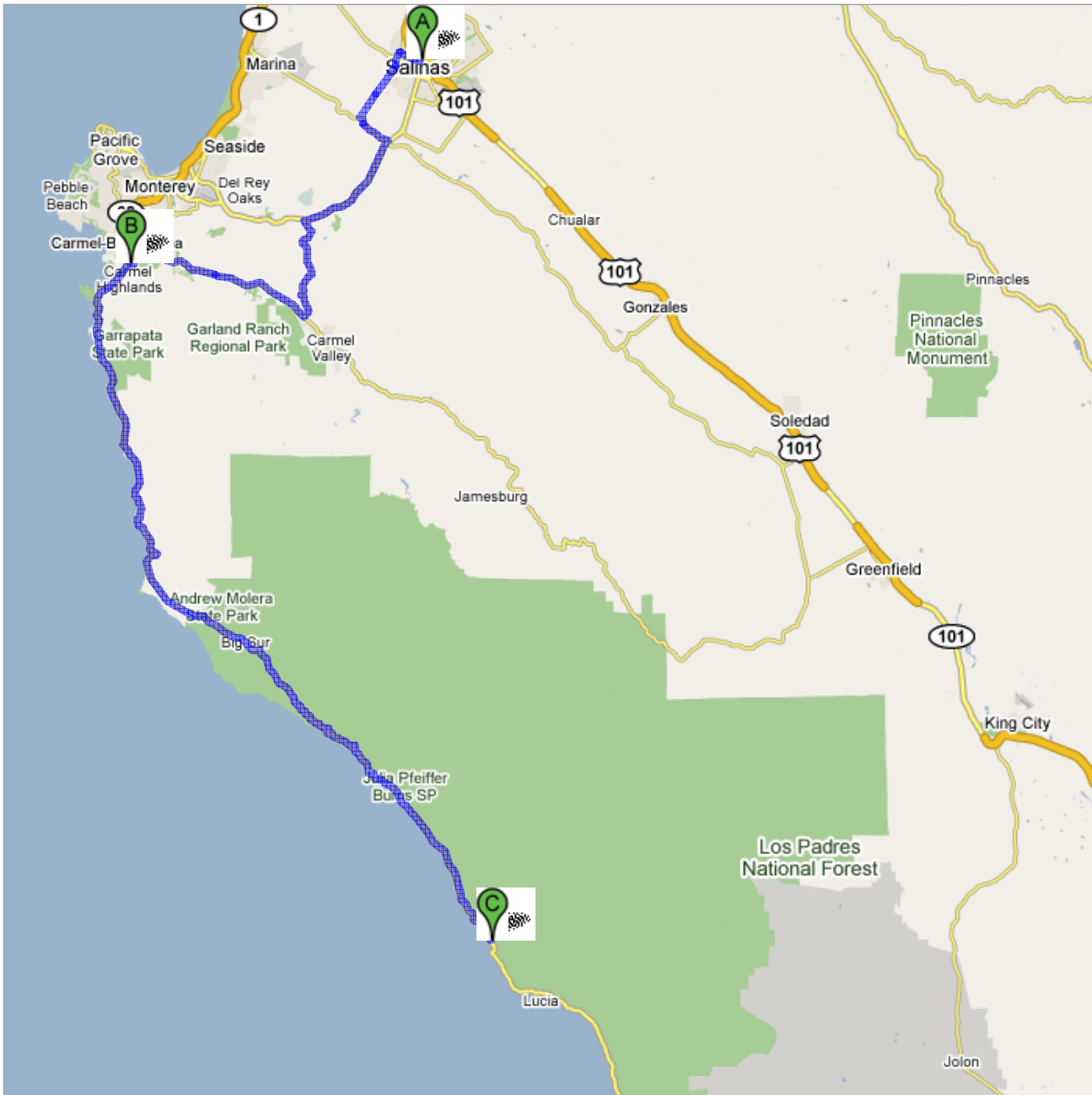
Directions to Nepenthe

Hwy 1, Big Sur, CA 93920

74.4 mi – about **2 hours 10 mins**

Monterey County Harley-Davidson (The Bike Shop) -- 831-424-1909


Road Captain: Linda Hobson -- Cell: 831-905-1600




 **Monterey County Harley-Davidson**
333 N Main St, Salinas, CA 93901 - (831) 424-1909

- | | | |
|---|--|----------------------------|
|  | 1. Head south on CA-183/N Main St toward Menke St | go 0.2 mi
total 0.2 mi |
|  | 2. Turn right at W Rossi St
About 4 mins | go 1.1 mi
total 1.3 mi |
|  | 3. Turn left at N Davis Rd
About 4 mins | go 1.7 mi
total 3.0 mi |
|  | 4. Slight left at Davis Rd
About 6 mins | go 2.1 mi
total 5.1 mi |
|  | 5. Turn left at G17/Reservation Rd
About 5 mins | go 1.8 mi
total 6.9 mi |
|  | 6. Turn right to merge onto CA-68 toward Monterey
About 9 mins | go 6.0 mi
total 12.9 mi |
|  | 7. Turn left at G20/Laureles Grade
About 13 mins | go 5.9 mi
total 18.8 mi |
|  | 8. Turn right at W Carmel Valley Rd/G16
About 18 mins | go 9.3 mi
total 28.1 mi |
|  | 9. Turn left at Carmel Rancho Blvd
About 2 mins | go 0.4 mi
total 28.5 mi |
|  | 10. Turn right at Rio Rd
Destination will be on the right | go 0.2 mi
total 28.7 mi |

Total: 28.7 mi – about 1 hour 1 min

 **Chevron**
3645 Rio Rd, Carmel, CA 93923 - (831) 624-7764

total 0.0 mi

- | | | |
|---|--|-----------------------------|
| 11. | Head northwest on Rio Rd toward Allen Rd/CA-1 | go 292 ft
total 292 ft |
|  | 12. Turn left at Allen Rd/CA-1
Continue to follow CA-1
About 1 hour 9 mins | go 45.6 mi
total 45.6 mi |

Total: 45.6 mi – about 1 hour 9 mins

 **Nepenthe**
Hwy 1, Big Sur, CA 93920

These directions are for planning purposes only. You may find that construction projects, traffic, weather, or other events may cause conditions to differ from the map results, and you should plan your route accordingly. You must obey all signs or notices regarding your route.

Map data ©2009 , Tele Atlas