

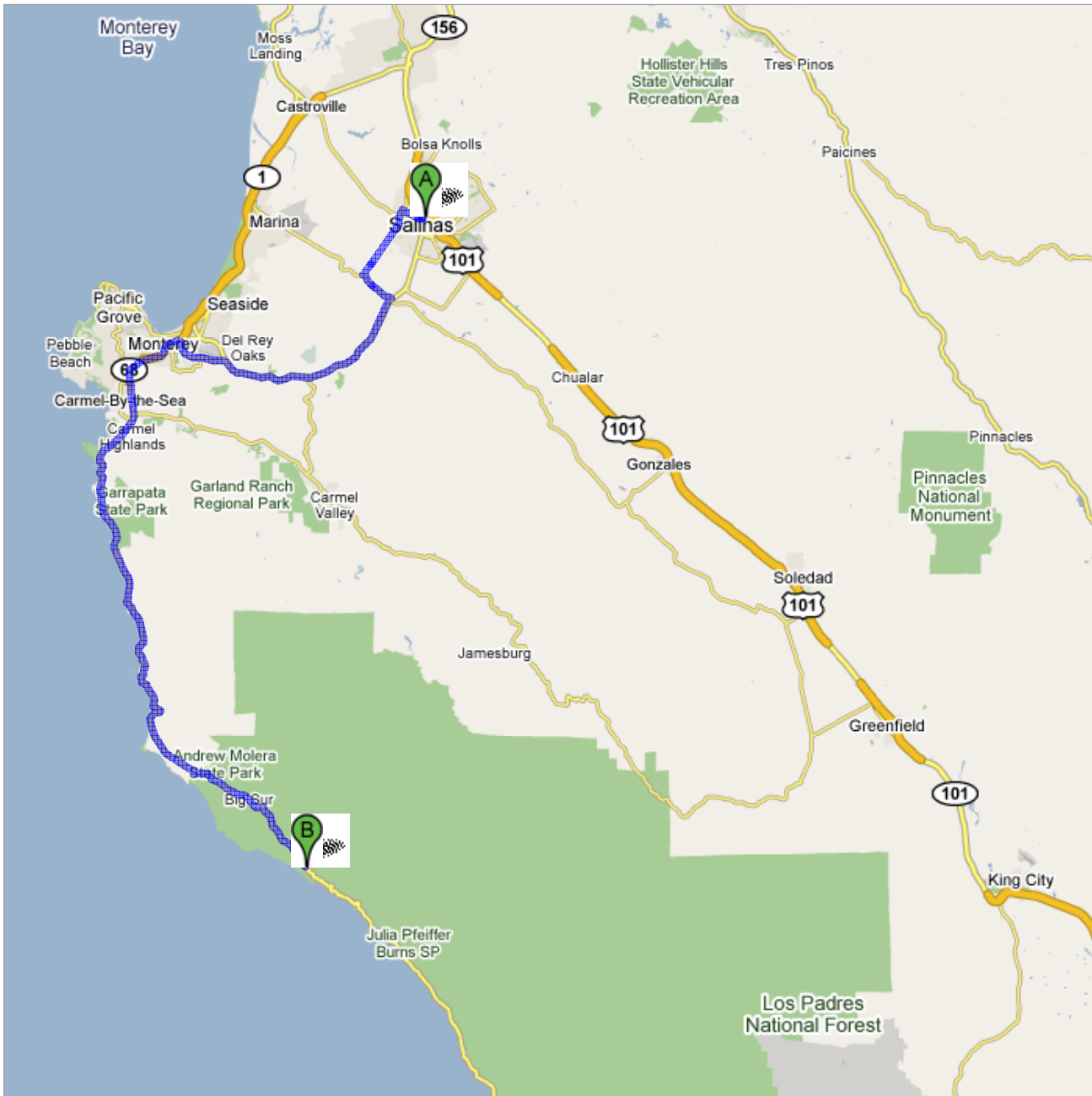



Directions to Nepenthe










Highway 1, Big Sur, CA 93920 - (831) 667-2345

54.5 mi – about **1 hour 31 mins**

Monterey County H-D (The Bike Shop) ... 831-424-1909



 **Monterey County Harley-Davidson**
333 N Main St, Salinas, CA 93901 - (831) 424-1909

-
- | | | |
|---|--|-----------------------------|
|  | 1. Head south on CA-183/N Main St toward Menke St | go 489 ft
total 489 ft |
|  | 2. Turn right at W Menke St | go 285 ft
total 0.1 mi |
|  | 3. Turn left at Martella St/Natividad St | go 377 ft
total 0.2 mi |
|  | 4. Turn right at W Rossi St
About 3 mins | go 1.0 mi
total 1.3 mi |
|  | 5. Turn left at N Davis Rd
About 4 mins | go 1.7 mi
total 2.9 mi |
|  | 6. Slight left at Davis Rd
About 6 mins | go 2.1 mi
total 5.1 mi |
|  | 7. Turn left at G17/Reservation Rd
About 5 mins | go 1.8 mi
total 6.9 mi |
|  | 8. Turn right to merge onto CA-68 toward Monterey
About 21 mins | go 13.0 mi
total 20.0 mi |
|  | 9. Take the ramp onto CA-1 S
Destination will be on the right
About 52 mins | go 34.6 mi
total 54.5 mi |

 **Nepenthe**
Highway 1, Big Sur, CA 93920 - (831) 667-2345

These directions are for planning purposes only. You may find that construction projects, traffic, weather, or other events may cause conditions to differ from the map results, and you should plan your route accordingly. You must obey all signs or notices regarding your route.

Map data ©2009 , Tele Atlas