



### Directions to Monterey County Harley-Davidson

333 N Main St, Salinas, CA 93901 - (831) 424-1909

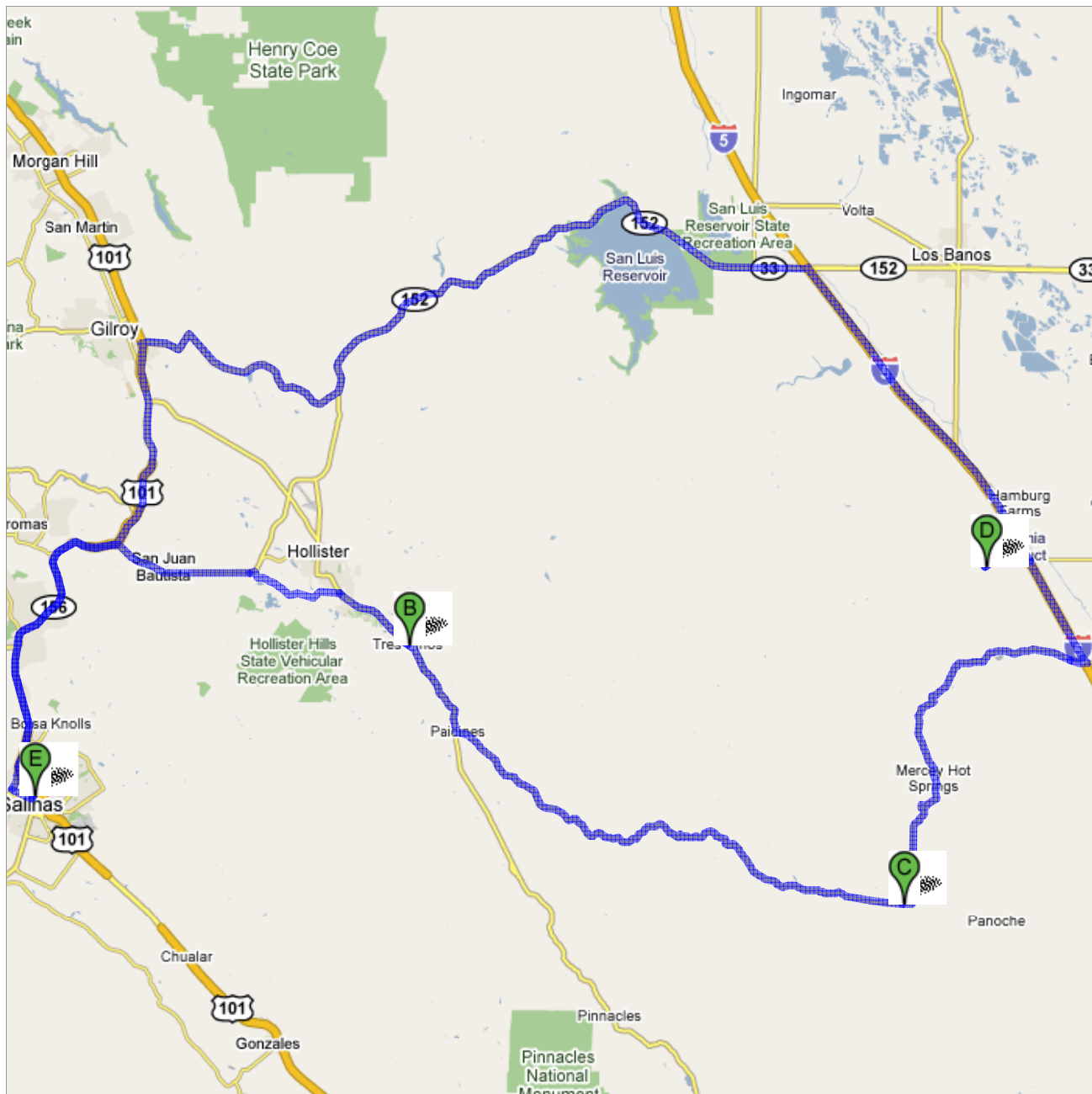
**186 mi** – about **4 hours 39 mins**

Monterey County H-D (Bike Shop) -- 831-424-1909










RC Dave Ferrasci -- Cell: 831-970-1603

RC Nelson French -- Cell: 510-612-7039


RC David Sanders -- Cell: 831-262-1638





 **Monterey County Harley-Davidson**  
333 N Main St, Salinas, CA 93901 - (831) 424-1909


-  1. Head **south** on **CA-183/N Main St** toward **Menke St** go 489 ft  
total 489 ft
-  2. Turn **right** at **W Menke St** go 285 ft  
total 0.1 mi
-  3. Turn **left** at **Martella St/Natividad St** go 377 ft  
total 0.2 mi
-  4. Turn **right** at **W Rossi St**  
About 3 mins go 1.0 mi  
total 1.3 mi
-  5. Turn **right** at **N Davis Rd**  
About 2 mins go 0.7 mi  
total 2.0 mi
-  6. Turn **right** at **Calle del Adobe/W Laurel Dr**  
Continue to follow W Laurel Dr  
About 1 min go 0.2 mi  
total 2.2 mi
- 7. Take the ramp onto **El Camino Real N** go 15.3 mi  
total 17.5 mi  
About 19 mins
- 8. Take the exit toward **Hollister** go 0.4 mi  
total 17.9 mi  
About 1 min
-  9. Merge onto **CA-156/San Juan Hollister Rd**  
Continue to follow CA-156  
About 10 mins go 7.0 mi  
total 24.9 mi
-  10. Turn **right** at **Union Rd**  
About 9 mins go 3.6 mi  
total 28.5 mi
- 11. Continue straight onto **Cienega Rd** go 0.2 mi  
total 28.7 mi
- 12. Continue on **Union Rd**  
About 3 mins go 1.0 mi  
total 29.7 mi
-  13. Turn **right** at **CA-25** go 4.3 mi  
total 34.0 mi  
About 8 mins



Total: **34.0 mi** – about **56 mins**



 **Airline Hwy & E 5th St, Hollister, CA 95023** total 0.0 mi

-  14. Head **southeast** on **CA-25** toward **E 4th St** go 5.2 mi  
total 5.2 mi  
About 8 mins
-  15. Turn **left** at **J1/Panoche Rd**  
Destination will be on the right  
About 56 mins go 27.4 mi  
total 32.6 mi


Total: **32.6 mi** – about **1 hour 3 mins**

 **Panoche Inn**  
29960 Panoche Rd, Paicines, CA 95043 - (831) 628-3538 total 0.0 mi

- 16. Head **east** on **J1/Panoche Rd** toward **J1/Little Panoche Rd** go 0.5 mi  
total 0.5 mi  
About 1 min
-  17. Turn **left** at **J1/Little Panoche Rd**  
About 14 mins go 6.8 mi  
total 7.3 mi
-  18. Turn **left** to stay on **J1/Little Panoche Rd**  
Continue to follow J1  
About 28 mins go 13.9 mi  
total 21.2 mi


- |   |   |                            |
|---|---|----------------------------|
|  | 19. Turn <b>left</b> to merge onto <b>I-5 N</b><br>About 6 mins                         | go 5.5 mi<br>total 26.7 mi |
|   | 20. Take exit <b>385</b> for <b>Nees Ave</b> toward <b>Firebaugh</b>                    | go 0.3 mi<br>total 26.9 mi |
|  | 21. Turn <b>left</b> at <b>W Nees Ave</b><br>About 1 min                                | go 0.2 mi<br>total 27.1 mi |
|   | 22. Continue on <b>Paul Negra Rd</b><br>Destination will be on the left<br>About 7 mins | go 2.7 mi<br>total 29.8 mi |

Total: **29.8 mi** – about **56 mins**

 **M B P Travel Plaza Firebaugh**  
15838 Paul Negra Rd, Firebaugh, CA 93622 - (209) 364-6437 total 0.0 mi

- |   |  |                             |
|---|--|-----------------------------|
|   | 23. Head <b>northeast</b> on <b>Paul Negra Rd</b><br>About 7 mins  | go 2.7 mi<br>total 2.7 mi   |
|   | 24. Continue on <b>W Nees Ave</b><br>About 1 min   | go 0.2 mi<br>total 2.9 mi   |
|    | 25. Slight <b>left</b> to merge onto <b>I-5 N</b><br>About 16 mins   | go 18.0 mi<br>total 20.8 mi |
|   | 26. Take exit <b>403B</b> for <b>State Hwy 152 W</b> toward <b>San Jose/Hollister/Gilroy</b>                   | go 0.2 mi<br>total 21.1 mi  |
|    | 27. Merge onto <b>CA-152/CA-33</b><br>Continue to follow CA-152<br>About 38 mins                               | go 33.8 mi<br>total 54.9 mi |
|   | 28. Continue on <b>Pacheco Pass Hwy</b><br>About 5 mins  | go 4.3 mi<br>total 59.2 mi  |
|  | 29. Turn <b>left</b> at <b>CA-152</b><br>About 5 mins  | go 2.8 mi<br>total 62.0 mi  |
|  | 30. Merge onto <b>US-101 S</b> via the ramp to <b>Los Angeles</b><br>About 12 mins                             | go 12.0 mi<br>total 74.0 mi |
|   | 31. Continue on <b>CA-101/CA-156/El Camino Real</b><br>Continue to follow El Camino Real<br>About 18 mins      | go 14.8 mi<br>total 88.8 mi |
|  | 32. Exit onto <b>CA-183/N Main St</b> toward <b>Salinas</b><br>Destination will be on the right<br>About 1 min | go 0.4 mi<br>total 89.3 mi  |

Total: **89.3 mi** – about **1 hour 43 mins**

 **Monterey County Harley-Davidson**  
333 N Main St, Salinas, CA 93901 - (831) 424-1909

These directions are for planning purposes only. You may find that construction projects, traffic, weather, or other events may cause conditions to differ from the map results, and you should plan your route accordingly. You must obey all signs or notices regarding your route.

Map data ©2009 , Tele Atlas